






Source Data Provided by:
Catfish Creek Conservation Authority






Schedule "D"

To The Official Plan of
The Municipality of
Central Elgin
**Community
of Eastwood**
LAND USE PLAN

Land Use Designation

-  Agricultural
-  Residential
-  Local Commercial
-  Natural Heritage
-  Natural Hazard

Map Legend

-  Urban Settlement Area
-  Built Area Limits
-  Municipal Boundary
-  Railway
-  Waterbodies



150 0 150 300

Metres

Office Consolidation February 2013
Adopted by Council February 21 2012
Approved with Modifications February 8 2013