

# Schedule "E1"

To The Official Plan of  
The Municipality of  
Central Elgin

## Community of Norman Lyndale


### ROADS CLASSIFICATION and WIDENING

#### Roads Classification

##### Municipal

-  Collector
-  Local
-  Road Widening






##### County

-  County Road

##### Provincial

-  Provincial Highway

#### Map Legend

-  Urban Settlement Area
-  Municipal Boundary
-  Railway
-  Watercourses
-  Waterbodies



200 0 200 400

Metres

Office Consolidation February 2013  
Adopted by Council February 21 2012  
Approved with Modifications February 8 2013

