

# Schedule "G1"


To The Official Plan of  
The Municipality of  
Central Elgin  
**Community of  
Port Stanley**  
ROADS CLASSIFICATION  
and WIDENING

## Roads Classification

### Municipal

-  Collector
-  Local
-  Road Widening







### County

-  County Road

### Provincial

-  Provincial Highway

## Map Legend

-  Urban Settlement Area
-  Municipal Boundary
-  Railway
-  Watercourses
-  Waterbodies
-  Sewage Lagoons



250 0 250 500

Metres

Office Consolidation February 2013  
Adopted by Council February 21 2012  
Approved with Modifications February 8 2013

