













# Schedule "G2"

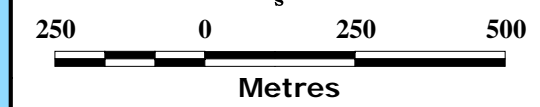
To The Official Plan of  
The Municipality of  
Central Elgin  
**Community of  
Port Stanley**  
NATURAL HAZARDS

## Natural Hazards

-  Kettle Creek Floodway
-  Kettle Creek Floodfringe
-  Regulatory Flood Uprush
-  100 Year Lake Erie Erosion Setback
-  Limit of Dynamic Beach
-  Modified Regulatory Flood Uprush

## Map Legend

-  Urban Settlement Area
-  Municipal Boundary
-  Railway
-  Watercourses
-  Waterbodies
-  Sewage Lagoons



Office Consolidation February 2013  
Adopted by Council February 21 2012  
Approved with Modifications February 8 2013

