






# Schedule "G3"

To The Official Plan of  
The Municipality of  
Central Elgin  
**Community of  
Port Stanley  
Greater harbour  
Area**  
**LAND USE PLAN**

## Land Use Designation







-  Port Stanley Harbour
-  Adjacent Harbour Lands

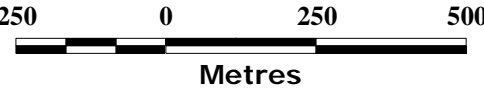
## Special Policy Area

-  Main Street / Bridge Street  
Adjacent Lands
-  Maud Street /  
Bessie Street Area
-  Greater Harbour Area

NOTE: Modification No. 30  
under Section 17(34) of the  
*Planning Act*

## Map Legend

-  Urban Settlement Area
-  Municipal Boundary
-  Railway
-  Watercourses
-  Waterbodies
-  Sewage Lagoons



Metres  
Office Consolidation February 2013  
Adopted by Council February 21 2012  
Approved with Modifications February 8 2013

Source Data Provided by:  
Kettle Creek Conservation Authority