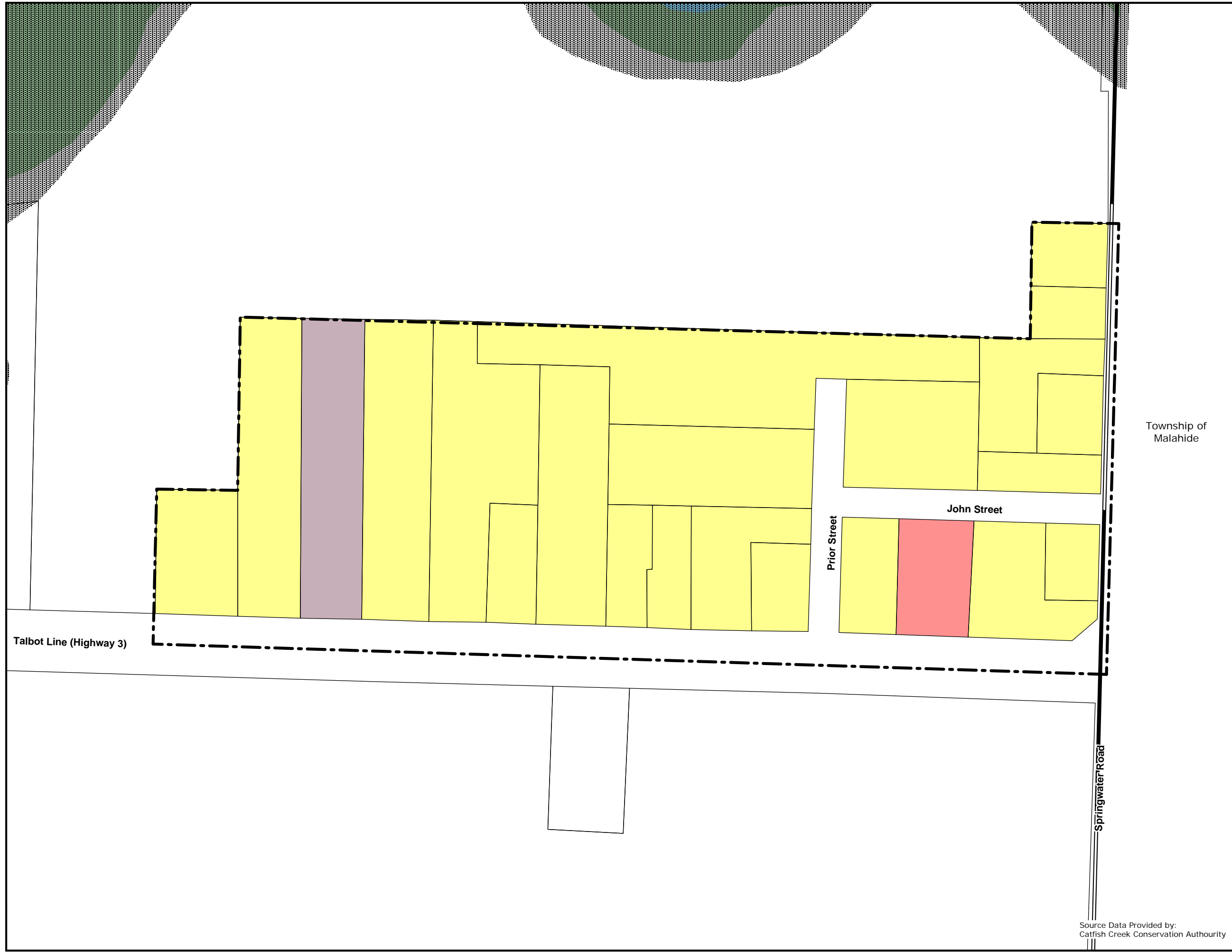








# Schedule "I"





To The Official Plan of  
The Municipality of  
Central Elgin  
**Community of  
Orwell**  
LAND USE PLAN



## Land Use Designation

-  Agricultural
-  Residential
-  Local Commercial
-  Commercial - Industrial
-  Natural Heritage
-  Natural Hazard

## Map Legend

-  Rural Settlement Area
-  Municipal Boundary
-  Railway
-  Watercourses
-  Waterbodies



Metres

Source Data Provided by:  
Catfish Creek Conservation Authority

Office Consolidation February 2013  
Adopted by Council February 21 2012  
Approved with Modifications February 8 2013