








Schedule "J"

To The Official Plan of
The Municipality of
Central Elgin






Community of Sparta

LAND USE PLAN

Land Use Designation

-  Agricultural
-  Residential
-  Local Commercial
-  Community Facility
-  Natural Heritage
-  Natural Hazard
-  Heritage Preservation Area

Map Legend

-  Rural Settlement Area
-  Municipal Boundary
-  Railway
-  Waterbodies
-  Waterbodies



Metres

Source Data Provided by:
Catfish Creek Conservation Authority

Office Consolidation February 2013
Adopted by Council February 21 2012
Approved with Modifications February 8 2013

