







Schedule "K"

To The Official Plan of
The Municipality of
Central Elgin
Employment Areas


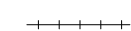



LAND USE PLAN

Land Use Designation

-  Agricultural
-  Major Industrial
-  Commercial - Industrial
-  Natural Heritage
-  Natural Hazard
-  Rural Settlement Area

NOTE: Modification No. 31
under Section 17(34) of the
Planning Act

Map Legend

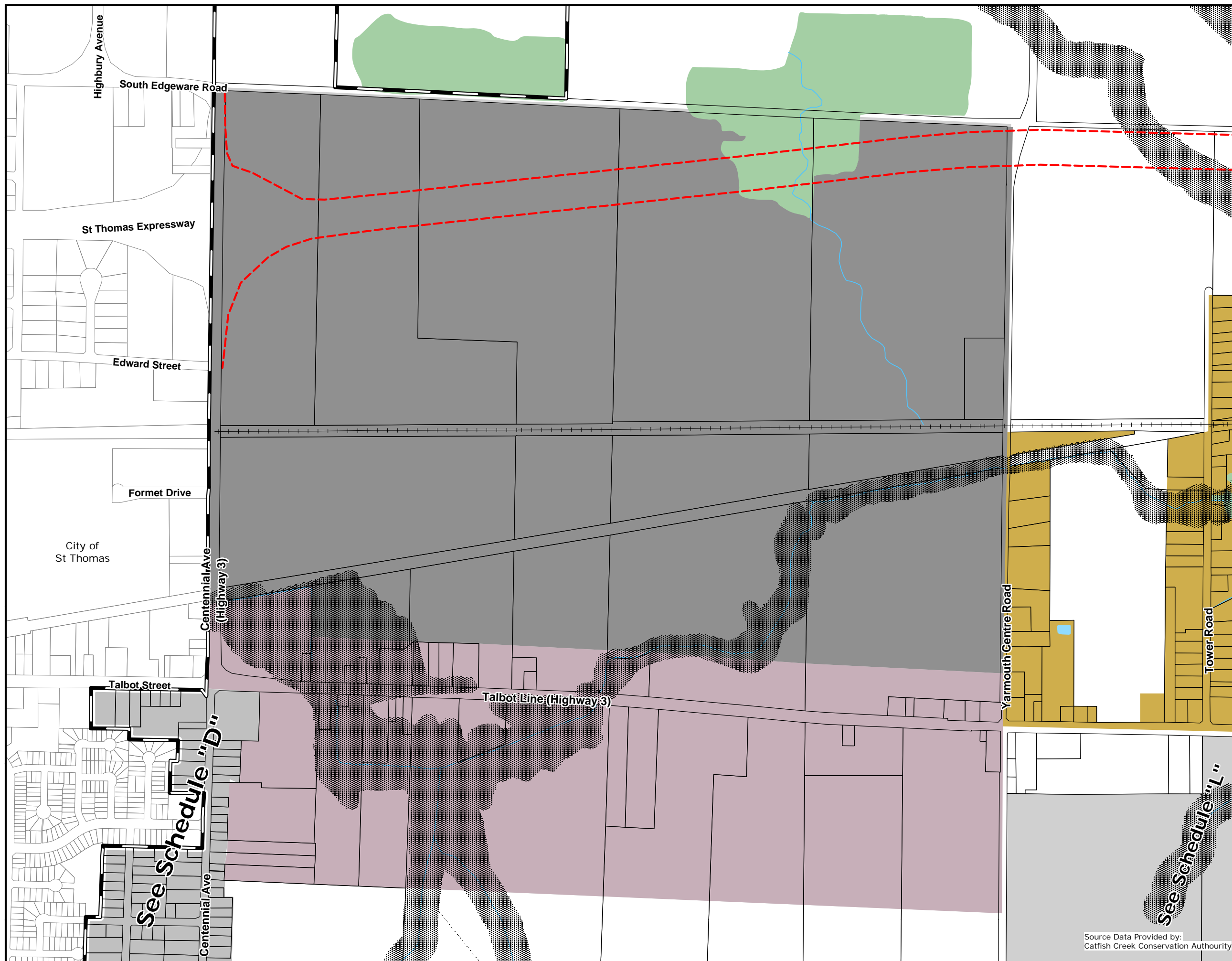
-  Municipal Boundary
-  Railway
-  Watercourses
-  Waterbodies
-  Provincial Highway 3 (NEW)



175 0 175 350

Metres

Office Consolidation February 2013
Adopted by Council February 21 2012
Approved with Modifications February 8 2013



Source Data Provided by:
Catfish Creek Conservation Authority

See Schedule "D"

See Schedule "L"

City of
St Thomas