

# Schedule "SW2"


To The Official Plan of  
The Municipality of  
Central Elgin  
Community of  
Port Stanley

Lake Erie  
Primary Water Supply  
Intake Protection Zones


## IPZ Type

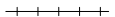
 IPZ1

 IPZ2

 Surface Water Intake

## Legend

 Municipal Boundary

 Railway

 Watercourses

 Waterbodies



500 0 500 1000 1500

Metres

Office Consolidation February 2013  
Adopted by Council February 21 2012  
Approved with Modifications February 8 2013

