









# Schedule "F"

To The Official Plan of  
The Municipality of  
Central Elgin  
**Community of  
Union**  
LAND USE PLAN







## Land Use Designation

-  Agricultural
-  Residential
-  Local Commercial
-  Community Facility
-  Natural Heritage
-  Hamlet
-  Future Development

## Land Use Overlay

-  Natural Hazard

## Map Legend

-  Urban Settlement Area
-  Built Area Limits
-  Municipal Boundary
-  Railway
-  Watercourses
-  Waterbodies



225 0 225 450

Metres

Adopted by Council August 18 2022

Source Data Provided by:  
Kettle Creek Conservation Authority

