







Schedule "G3"

To The Official Plan of
The Municipality of
Central Elgin
**Community of
Port Stanley
Greater Harbour
Area**
LAND USE PLAN

Land Use Designation







-  Harbour Low Density Residential
-  Commercial
-  Hotel / Conference Centre
-  Mixed Use 1
-  Mixed Use 2
-  Harbour Community Facilities
-  Natural Heritage
-  Dynamic Beach

Special Policy Area

-  Main Street / Bridge Street
Adjacent Lands
-  Maud Street /
Bessie Street Area
-  Harbour Area
Plan Limits

NOTE: Modification No. 30
under Section 17(34) of the
Planning Act

Map Legend

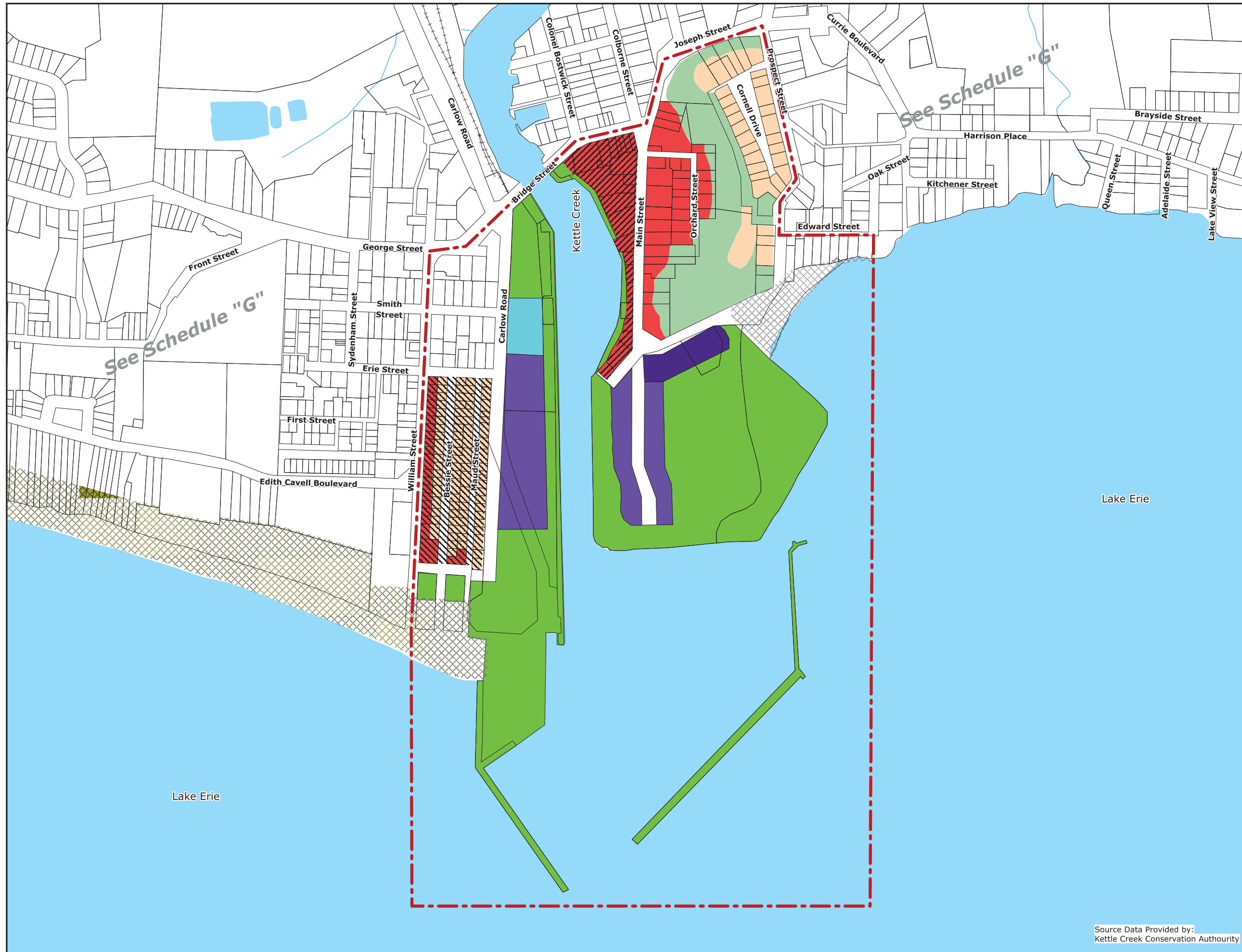
-  Urban Settlement Area
-  Municipal Boundary
-  Railway
-  Watercourses
-  Waterbodies
-  Sewage Lagoons



250 0 250 500

Metres

Adopted by Council August 18 2022



Source Data Provided by:
Kettle Creek Conservation Authority