






Schedule "H"

To The Official Plan of
The Municipality of
Central Elgin






Community of New Sarum

LAND USE PLAN

Land Use Designation

-  Agricultural
-  Residential
-  Local Commercial
-  Natural Heritage
-  Natural Hazard

Map Legend

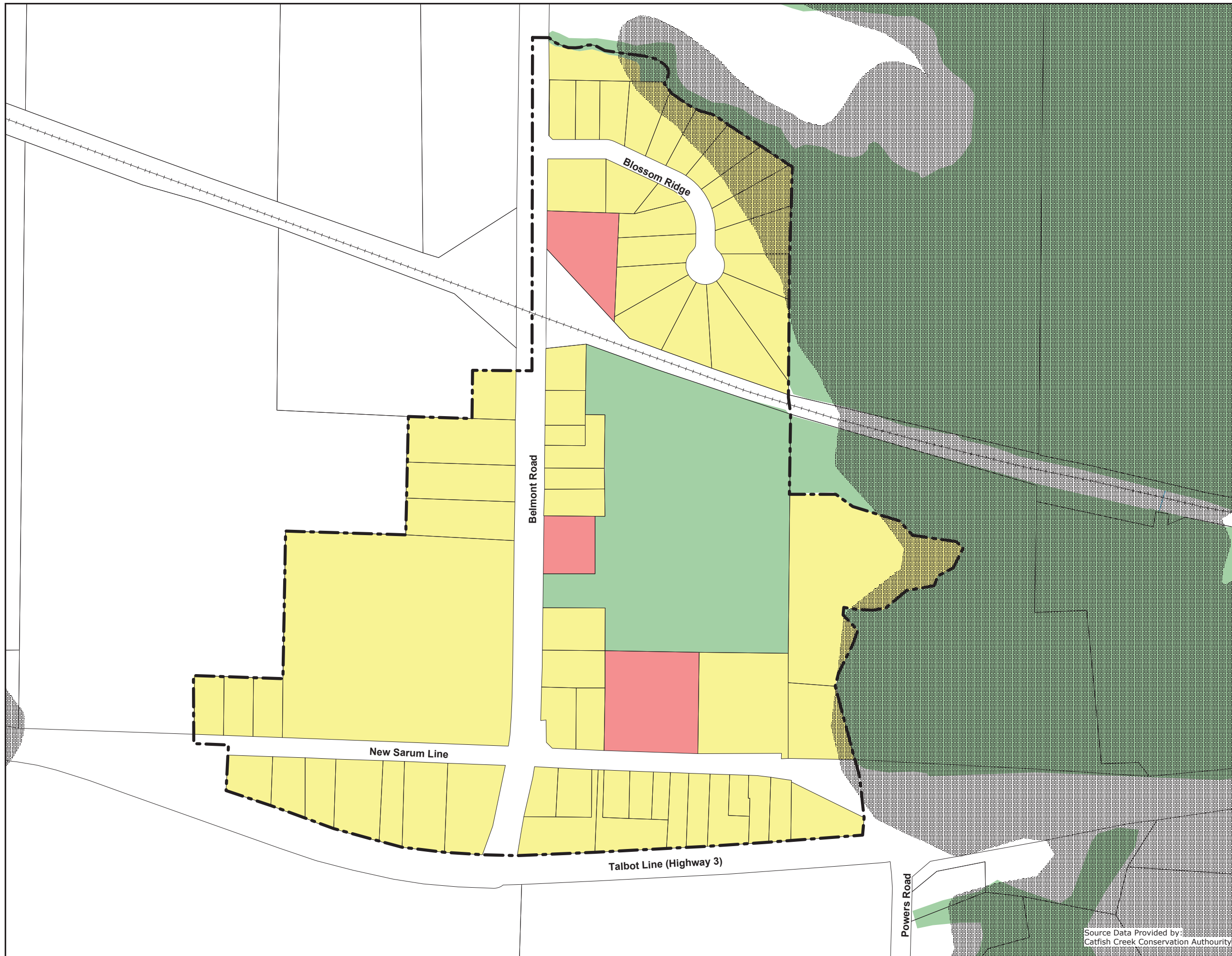
-  Rural Settlement Area
-  Municipal Boundary
-  Railway
-  Watercourse
-  Waterbodies



75 0 75 150

Metres

Adopted by Council August 18 2022



Source Data Provided by:
Catfish Creek Conservation Authority