







Schedule "I"

To The Official Plan of
The Municipality of
Central Elgin


Community of Orwell

LAND USE PLAN

Land Use Designation

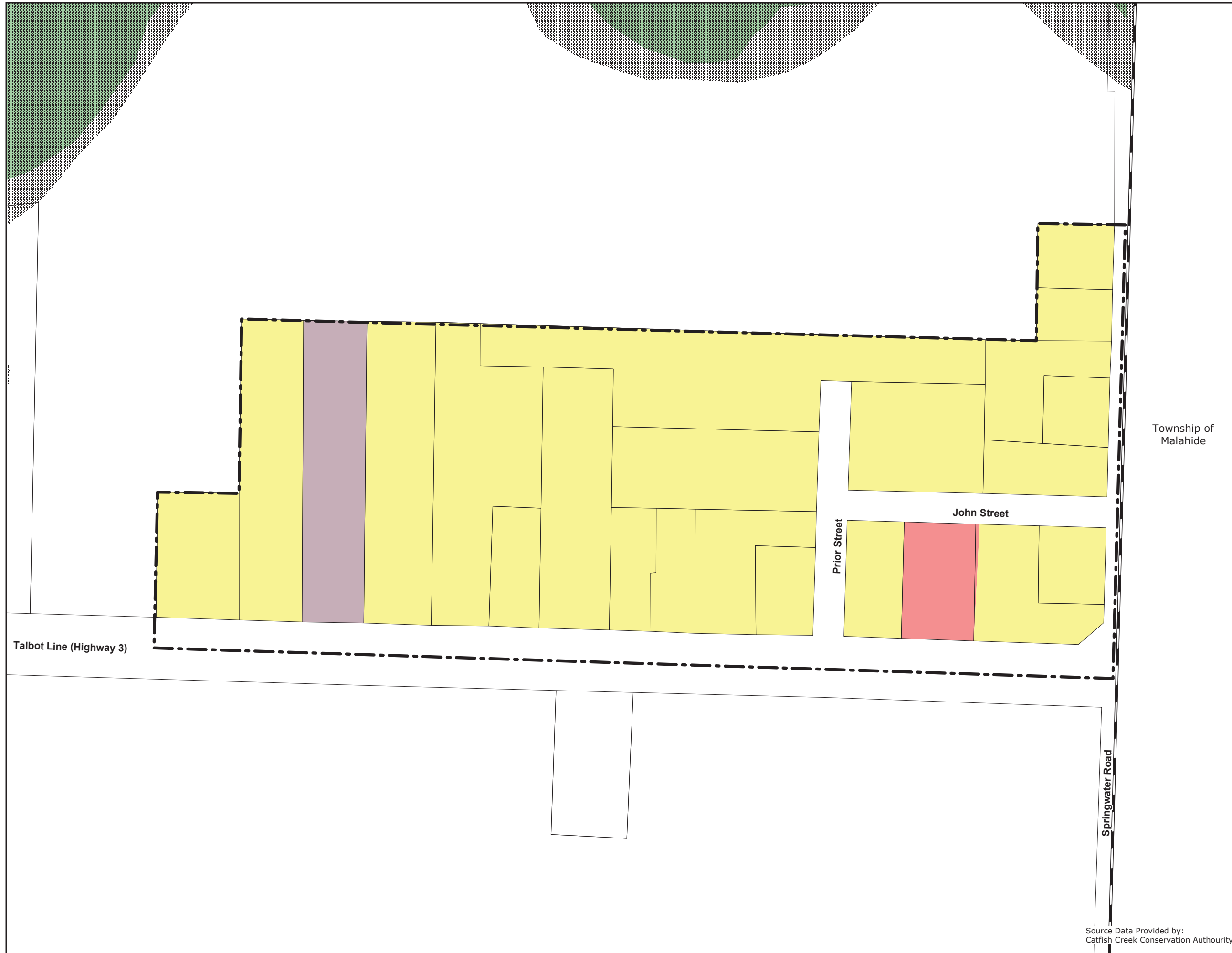
-  Agricultural
-  Residential
-  Local Commercial
-  Commercial - Industrial
-  Natural Heritage
-  Natural Hazard

Map Legend

-  Rural Settlement Area
-  Municipal Boundary
-  Railway
-  Watercourses
-  Waterbodies



Adopted by Council August 18 2022



Source Data Provided by:
Catfish Creek Conservation Authority