








# Schedule "J"

To The Official Plan of  
The Municipality of  
Central Elgin






## Community of Sparta

### LAND USE PLAN

#### Land Use Designation

-  Agricultural
-  Residential
-  Local Commercial
-  Community Facility
-  Natural Heritage
-  Natural Hazard
-  Heritage Preservation Area

#### Map Legend

-  Rural Settlement Area
-  Municipal Boundary
-  Railway
-  Waterbodies
-  Waterbodies



85 0 85 170

Metres

Source Data Provided by:  
Catfish Creek Conservation Authority

Adopted by Council August 18 2022

