







Schedule "K"

To The Official Plan of
The Municipality of
Central Elgin
Employment Areas


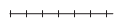



LAND USE PLAN

Land Use Designation

-  Agricultural
-  Major Industrial
-  Commercial - Industrial
-  Natural Heritage
-  Natural Hazard
-  Hamlet

NOTE: Modification No. 31
under Section 17(34) of the
Planning Act

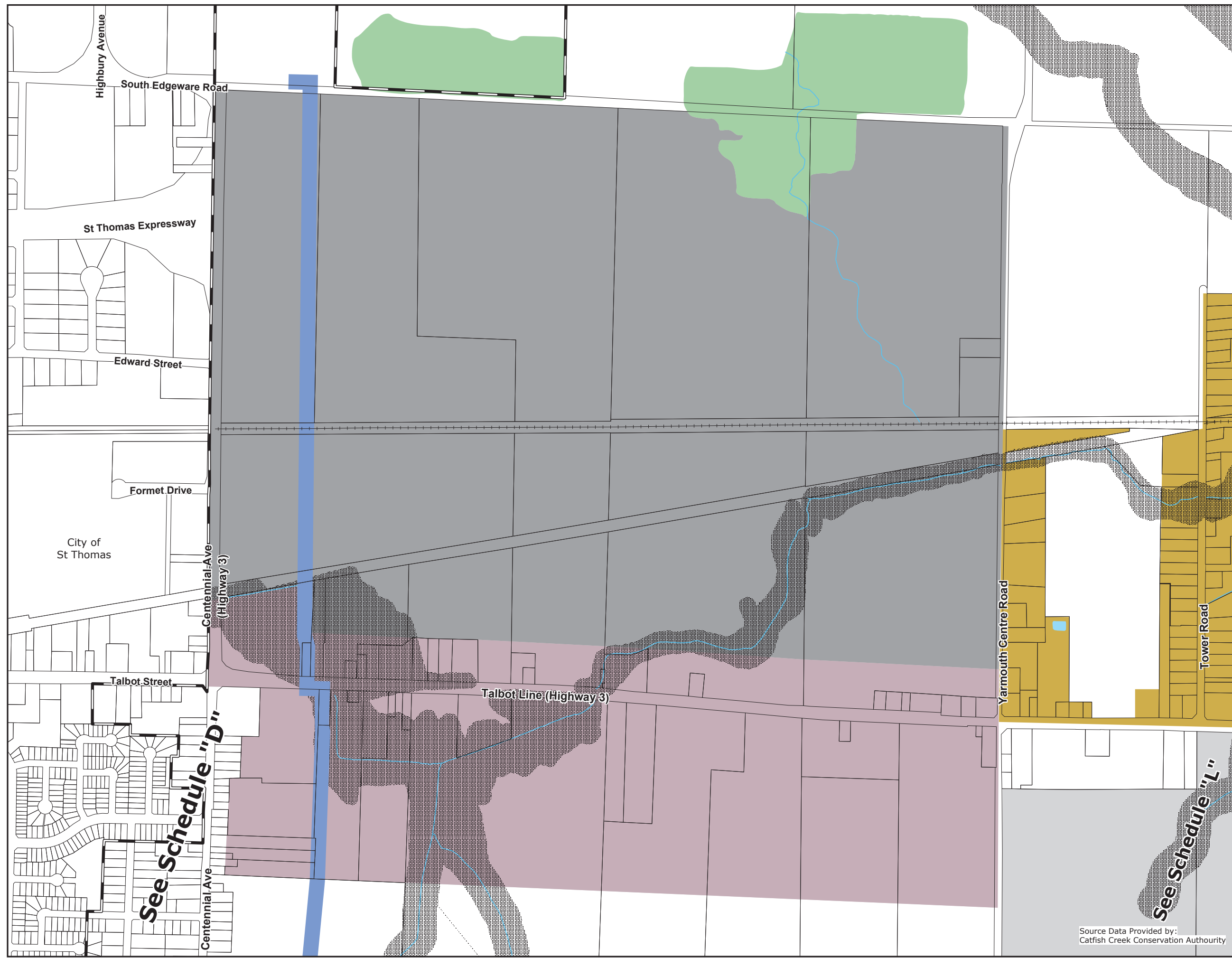
Map Legend

-  Municipal Boundary
-  Railway
-  Elgin Area Primary Water Supply Sytem
-  Watercourses
-  Waterbodies



Metres

Adopted by Council August 18 2022



Source Data Provided by:
Catfish Creek Conservation Authority